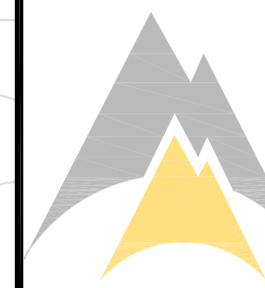


DIAMOND DRILL HOLES

- PDH-01 TO PDH-24
2004-2005 DRILLING
- PDH-25 TO PDH-70
2006 DRILLING
- PDH-71 TO PDH-92
2006 DRILLING
- PDH-93 TO PDH-149
2007 DRILLING
- PDH-150 TO PDH-154
2008 DRILLING
- OPEN PIT



ACERO-MARTIN
EXPLORATION INC.

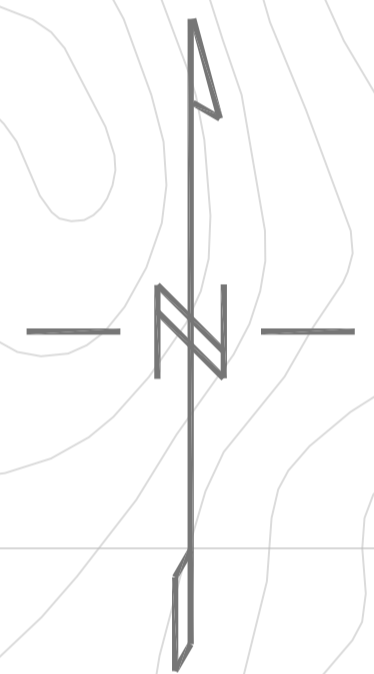
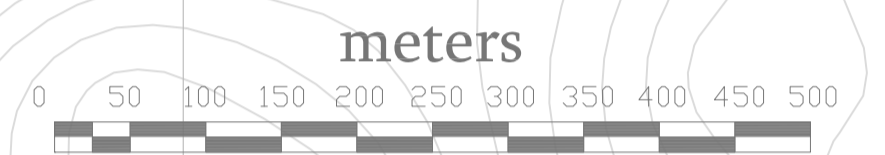
Pinaya Project, Arequipa, PERU

DRILL HOLE LOCATION MAP

March, 2008

Scale: 1/5000

TD-001



MONTAÑA DE COBRE Y ORO
MCOZ

NORTH WESTERN PORPHYRY
ZONE
NWPZ

WESTERN PORPHYRY ZONE
WPZ

MINAS JORGE
MJZ

VISCACHANI
VZ